



DEPARTMENT OF THE ARMY  
OFFICE OF THE ASSISTANT SECRETARY OF THE ARMY  
INSTALLATIONS, ENERGY AND ENVIRONMENT  
110 ARMY PENTAGON  
WASHINGTON DC 20310-0110

AUG 03 2017

The Honorable Ryan Zinke  
Secretary  
U.S. Department of the Interior  
1849 C Street, N.W.  
Washington, DC 20240

Dear Mr. Secretary:

The former Fort Wingate Depot Activity (FWDA), New Mexico occupied public land that was withdrawn and reserved for military purposes by Executive Orders dated February 18, 1870 and March 26, 1881. Pursuant to the Defense Authorization Amendments and Base Closure and Realignment Act of 1988 (Pub. L. 100-526, title II), the 1988 Base Realignment and Closure (BRAC) Commission recommended closure of FWDA. That closure was completed in 1993. At the time of its closure, FWDA occupied approximately 21,125 acres. In 1995, under applicable BRAC regulations for the Department of Defense, the Office of the Secretary of Defense authorized continued Army retention and use of a portion of the former FWDA property for certain other military purposes. The Fort Wingate Launch Complex (FWLC), as managed by the White Sands Missile Range (WSMR), now occupies that retained area, currently approximately 6,456 acres. In 2000 and 2001, the Department of the Interior (DOI) published Public Land Orders 7457 and 7495 which modified the 1870 and 1881 Executive Orders by reassigning federal jurisdiction over 5,429 acres (determined by later Bureau of Land Management (BLM) administrative survey to be approximately 5,855 acres) of the former FWDA from the Army to the Bureau of Indian Affairs.

Public Law 114-328, the National Defense Authorization Act for Fiscal Year 2017 (2017 NDAA), at section 2829F, established procedures by which the Department of the Army and DOI shall carry out future transfers of the remaining former FWDA property. The purpose of this letter is to transfer federal administrative jurisdiction over certain parcels at the former FWDA to the Secretary of the Interior following the procedures specified by the 2017 NDAA. This letter supercedes and rescinds prior Army notices of intent to relinquish the specified parcels. All enclosures referenced herein are copied electronically on the enclosed compact disc.

Pursuant to the 2017 NDAA section 2829F(a)(3)(A), I hereby notify DOI that remediation of the following parcels, comprising approximately 2,496 acres, at the former FWDA has been completed consistent with 2017 NDAA section 2829F(c): parcels 4B, 5A, 5B, 8, 10A, 10B, 12, 14 and 25. Evidence of the concurrence by the New Mexico Environment Department is at **Enclosure (1)**.

Pursuant to the 2017 NDAA section 2829F(a)(3)(A), I hereby transfer to the administrative jurisdiction of the Secretary of the Interior the following parcels, comprising approximately 2,496 acres: 4B, 5A, 5B, 8, 10A, 10B, 12, 14 and 25, as depicted on the map referenced in the 2017 NDAA section 2829F(a)(1) (see **Enclosure (2)**) and described in the BLM administrative survey at **Enclosure (3)**, hereinafter collectively referred to as the 'Property'. The Property includes all of the improvements, interests, rights, permits, licenses, related personal property, and appurtenances thereon and is transferred in an 'as is, where is' condition, subject to the following responsibilities, covenants, restrictions and conditions as set forth herein in Articles 1 through 9.

**Article 1. Consideration:** This transfer is made without reimbursement or transfer of funds pursuant to the 2017 NDAA, section 2829F.

**Article 2. Effective Date of the Transfer:** This Letter of Transfer shall be effective upon the date of this letter.

**Article 3. Possession and Accountability:** DOI shall have possession, custody and accountability for the Property, and the Property will be available for occupancy, as of the effective date of this transfer.

**Article 4. Existing Easements, Permit Rights, and Rights-of-Way:** Pursuant to 2017 NDAA section 2829F(b)(1)(A), the Army hereby provides notice that there are existing easements, permit rights, and rights-of-way on the Property, and applications pending for existing facilities, as depicted and listed on **Enclosure (4)**. The U.S. Army Corps of Engineers will provide complete documentation related to these interests.

**Article 5. Environmental Conditions.**

a. The letters from the New Mexico Environment Department at **Enclosure (1)** provide concurrence that no further Resource Conservation and Recovery Act (RCRA) related action is required on the Property. The Property has been removed from the RCRA permit for the former FWDA. There are no restrictions or conditions on future use of the Property related to environmental conditions, except as noted in paragraph 5b. Further information supporting these determinations is available upon request.

b. **Notice of the Potential Presence of Munitions and Explosives of Concern (MEC)**

DOI, its successors, and assigns, are hereby notified that due to the former use of the Property as a military installation, the Property may contain munitions and

explosives of concern (MEC). The term MEC means specific categories of military munitions that may pose unique explosives safety risks and includes: (1) Unexploded Ordnance (UXO), as defined in 10 U.S.C. §101(e)(5); (2) Discarded military munitions (DMM), as defined in 10 U.S.C. §2710(e)(2); or (3) Munitions constituents (e.g., TNT, RDX), as defined in 10 U.S.C. §2710(e)(3), present in high enough concentrations to pose an explosive hazard.

DOI, its successors, and assigns, acknowledge that there is a possibility that MEC may exist on the Property. If the DOI, any subsequent owner, or any other person should encounter or suspect they have encountered any MEC on the Property, they shall not touch, move or disturb it, but shall immediately stop any intrusive or ground-disturbing work in the area or any adjacent areas and notify the Local Police Department (911) so that appropriate explosive ordnance disposal personnel can be dispatched to address such MEC as required under applicable law and regulations.

**Article 6. Access for Environmental Response Actions:** Pursuant to the 2017 NDAA section 2829F(b)(2), portions of the Property held in trust or conveyed in restricted fee status by DOI shall be subject to the following reserved access rights by the United States.

a. The United States retains and reserves a perpetual and assignable easement and right of access on, over, and through the Property, to enter upon the Property in any case in which an environmental response or corrective action is found to be necessary on the part of the United States, without regard to whether such environmental response or corrective action is on the Property or on adjoining or nearby lands. Such easement and right of access includes, without limitation, the right to perform any environmental investigation, survey, monitoring, sampling, testing, drilling, boring, coring, testpitting, installing monitoring or pumping wells or other treatment facilities, response action, corrective action, or any other action necessary for the United States to meet its responsibilities under applicable laws and as provided for in this instrument. Such easement and right of access shall be binding on the Grantee and its successors and assigns and shall run with the land.

b. In exercising such easement and right of access, the United States shall provide the Grantee or its successors or assigns, as the case may be, with reasonable notice of its intent to enter upon the Property and exercise its rights under this clause, which notice may be severely curtailed or even eliminated in emergency situations. The United States shall use reasonable means to avoid and to minimize interference with the Grantee's and the Grantee's successors' and assigns' quiet enjoyment of the Property. At the completion of work, the work site shall be reasonably restored. Such easement and right of access includes the right to obtain and use utility services, including but not limited to water, gas, electricity, sewer, and communications services

available on the Property at a reasonable charge to the United States. Excluding the reasonable charges for such utility services, no fee, charge, or compensation will be due the Grantee, nor its successors and assigns, for the exercise of the easement and right of access hereby retained and reserved by the United States.

c. In exercising such easement and right of access, neither the Grantee nor its successors and assigns, as the case may be, shall have any claim at law or equity against the United States or any officer, employee, agent, contractor of any tier, or servant of the United States based on actions taken by the United States or its officers, employees, agents, contractors of any tier, or servants pursuant to and in accordance with this clause: Provided, however, that nothing in this paragraph shall be considered as a waiver by the Grantee and its successors and assigns of any remedy available to them under the Federal Tort Claims Act.

**Article 7. Compatibility with Defense Activities:** Pursuant to the 2017 NDAA section 2829F(b)(5), the Department of the Army hereby reserves the following interests on the Property for FWLC administration, test operations, and launch operation purposes.

a. **Utilities.** The Army reserves perpetual easements for exclusive use operation, upgrade/maintenance of, and access to all existing Army-owned utilities that are located on the Property. These utilities are further identified on the map titled "DOA White Sands Missile Range Easements / Reservations Needed for Utilities at Fort Wingate", dated February 15, 2017 (**Enclosure 5**).

b. **Rights-of-Way.** The Army reserves unrestricted access across the Property as shown on the map titled "DOA White Sands Missile Range Easements / Reservations Needed for Access at Fort Wingate", dated February 16, 2017 (**Enclosure 6**).

c. **Launch Hazard Area and Evacuation.**

(1) For public safety, DOI shall comply with restrictions on the Property for lands within the Launch Hazard Area (LHA) as depicted on the map titled "White Sands Missile Range Existing Launch Hazard Area at Fort Wingate July 26, 2017" (**Enclosure 7**). These restrictions will give Army the right to access and evacuate the Property within the LHA, and control the underlying ground space, subject to the following terms and conditions:

- a) The Army shall provide the DOI/BIA a minimum of seventy-two (72) hours advanced notice of the evacuation.
- b) Any single evacuation period shall not exceed twelve (12) hours.

- c) The minimum time between the start times of two consecutive evacuations shall not be less than forty-eight (48) hours.
- d) The Army may evacuate the Property no more than five (5) times in any one (1) calendar month.
- e) The operational costs to provide initial notices/warnings to establish roadblocks and conduct sweeps to ensure the LHA is clear shall be an Army expense and shall not be transferrable to DOI/BIA. Should Army require use of non-Army personnel to assist with an Army evacuation sweep of the LHA, a separate agreement shall be negotiated to arrange any required reimbursement to the non-Army personnel by Army. Any cost incurred by users or individuals who must evacuate from the LHA shall not be the responsibility of the Army.
- f) The Army's right to require evacuation of the LHA shall take precedence over any other utilization of the LHA, to include scheduled or unscheduled DOI, BIA, Pueblo of Zuni, or Navajo Nation events.
- g) After an announced evacuation, individuals who do not evacuate from the LHA will bear sole responsibility for any personal injury incurred resulting from a missile launch operation and the Army shall not be liable for any injuries or damages.
- h) The Army or its agents may enter upon or pass through the Property within the LHA after launch firings to search for, guard, and remove missile elements, fragments thereof, or other debris which may have fallen on the Property within the LHA.
- i) The Army is responsible for clean-up of debris, environmental compliance requirements, and rehabilitation/restoration of damage to property and natural resources, including fire damage, resulting from Army launch activities.
- j) The DOI/BIA shall provide the WSMR a twelve (12) month schedule of events describing utilization, including Pueblo of Zuni and Navajo Nation scheduled events, of the Property within the LHA. The schedule shall be updated every 90 days and provided to WSMR. The schedule should be sent to the Commander, U.S. Army White Sands Missile Range, White Sands, New Mexico 88002.
- k) Although Army program requirements are the controlling factor in determining evacuation dates, the Army shall take all reasonable efforts to harmonize its launch schedule with DOI/BIA, Pueblo of Zuni, and Navajo Nation scheduled events. The Army will ensure that the coordination of launch schedules involves the following offices:
  - 1) DOI

- 2) Director, Navajo Region
- 3) Zuni Agency Superintendent
- 4) Director, BIA Southwest Region
- 5) Superintendent of BIA, Eastern Navajo Agency

Copies of documentation concerning the coordination efforts in paragraph (k) shall be provided to the following offices:

- 1) Navajo Nation Division of Economic Development
- 2) Pueblo of Zuni Office of Planning and Development/EDA

Changes in the contact information and/or address information shown in the paragraphs above shall immediately be provided to the addresses in paragraphs above, as appropriate.

(2) The Army hereby gives notice that it may seek future changes to the Launch Hazard Area dimensions and restrictions affecting the Property set forth in paragraph (1), above, to assure continuing public safety in conjunction with future decisions regarding test missions conducted at FWLC.

d. **Parcel 5A Construction Restriction:** In order to prevent interference with the line-of-site radar, telemetry, and communications links between FWLC Parcel A and FWLC Parcels B and C, the DOI shall prohibit any temporary or permanent vertical construction on Parcel 5A, as depicted and described on **Enclosures (2) and (3)**, without the prior written concurrence of the Army.

**Article 8. Waiver of Reporting Requirement:** The transfer of this Property is not subject to the requirements of 10 U.S.C. §2662, in accordance with Section 205 of the 1988 Base Closure Law.

**Article 9. Type of Jurisdiction:** The United States exercises exclusive legislative jurisdiction over the Property.

**THEREFORE, IN SUMMARY,** please have an authorized DOI official provide a response letter to the undersigned within 30 days which acknowledges receipt of this letter. In addition, please have an authorized DOI official sign a copy of the enclosed Department of Defense (DD) Forms 1354, Transfer and Acknowledgement of DoD Real Property (**Enclosure 8**), and furnish one original copy to the U.S. Army Engineer District, Fort Worth, Attention: CESWF-RE-M (Mrs. Christine Schneider), 819 Taylor, Room 2A06, Fort Worth, Texas 76102.

The Army's obligation to pay or reimburse any money under this transfer is subject to the availability of funds appropriated for such purpose. Nothing with respect to this transfer shall be interpreted to require obligations or payments by the Department of the Army in violation of the Anti-Deficiency Act (31 U.S.C. §1341).

**NOW, THEREFORE,** I hereby approve and deliver this Letter of Transfer in consideration of the foregoing premises and cause all administrative jurisdiction and control of the Property described herein to be transferred to the Department of the Interior.

Sincerely,

A handwritten signature in black ink, appearing to read 'P. D. Cramer', with a long horizontal flourish extending to the right.

Paul D. Cramer  
Deputy Assistant Secretary of the Army  
(Installations, Housing & Partnerships)

Enclosures



BILL RICHARDSON  
Governor

DIANE DENISH  
Lieutenant Governor

NEW MEXICO  
ENVIRONMENT DEPARTMENT

*Hazardous Waste Bureau*

2905 Rodeo Park Drive East, Building 1

Santa Fe, New Mexico 87505-6303

Phone (505) 476-6000 Fax (505) 476-6030

[www.nmenv.state.nm.us](http://www.nmenv.state.nm.us)



RON CURRY  
Secretary

JON GOLDSTEIN  
Deputy Secretary

**CERTIFIED MAIL - RETURN RECEIPT REQUESTED**

March 16, 2009

Mark Patterson  
Ravenna Army Ammunition Plant  
Building 1037  
8451 State Route 5  
Ravenna, OH 44266

Steve Smith  
CESWF-PER-DD  
819 Taylor Street, Room 3A12  
PO Box 17300  
Fort Worth, TX 76102-0300

**RE: APPROVAL CLASS 1 PERMIT MODIFICATION TO REMOVE PARCELS  
4B, 5B, AND 8 FROM THE RCRA PERMIT  
FORT WINGATE DEPOT ACTIVITY  
EPA ID# NM6213820974  
FWDA-08-006**

Dear Messrs. Patterson and Smith:

The New Mexico Environment Department (NMED) has received the Department of the Army's (the Permittee) *Class I Permit Modification request to remove Parcels 4B, 5B and 8* dated December 11, 2008. Based on the information provided in the letter, NMED has determined that no further RCRA-related characterization is required at Parcels 4B, 5B, and 8 and the Permit modification has been approved to remove these parcels from the facility map in Attachment 2 (Facility Map) of the Permit. The Permittee must submit a revised Attachment 2 to NMED that depicts Parcels 4B, 5B, 8 and 25 as being removed from the Permit



Messrs. Patterson and Smith  
March 16, 2009  
Page 2

If you have any questions regarding this letter, please contact Tammy Diaz of my staff at (505) 476-6056.

Sincerely,



James P. Bearzi  
Chief  
Hazardous Waste Bureau

cc: Tammy Diaz, NMED HWB  
Dave Cobrain, NMED HWB  
John Kieling, NMED HWB  
Laurie King, U.S EPA Region 6  
Chuck Hendrickson, U.S. EPA Region 6  
Richard Cruz, Fort Wingate  
Sharlene Begay-Platero, Navajo Nation  
Eugenia Quintana, Navajo Nation  
Steve Beran, Zuni Pueblo  
Edward Wemytewa, Zuni Pueblo  
Valerie Lahalla, Zuni Pueblo  
Clayton Seoutewa, Southwest Region BIA  
Rose Duwyenie, Navajo BIA  
Ben Burshia, BIA  
Judith Wilson, BIA  
Eldine Stevens, BIA  
Ron Walker, BIA  
Charles Long, Navajo Nation

File: FWDA 2009 & Reading File  
FWDA-08-006



SUSANA MARTINEZ  
Governor

JOHN A. SANCHEZ  
Lieutenant Governor

**NEW MEXICO  
ENVIRONMENT DEPARTMENT**

*Hazardous Waste Bureau*

2905 Rodeo Park Drive East, Building 1  
Santa Fe, New Mexico 87505-6303  
Phone (505) 476-6000 Fax (505) 476-6030  
[www.nmenv.state.nm.us](http://www.nmenv.state.nm.us)



RYAN FLYNN  
Cabinet Secretary-Designate

BUTCH TONGATE  
Deputy Secretary

TOM BLAINE, P.E.  
Director  
Environmental Health Division

**CERTIFIED MAIL - RETURN RECEIPT REQUESTED**

April 7, 2014

Mark Patterson  
BRAC Coordinator  
Ravenna Army Ammunition Plan  
Building 1037  
8451 State Route 5  
Ravenna, OH 44266

Steve Smith  
USACE FWDA Program Manager  
CESWF-PER-DD  
819 Taylor Street, Room 3B06  
PO Box 17300  
Fort Worth, TX 76102-0300

**RE: CLASS 1 AND CLASS 3 PERMIT MODIFICATIONS  
FOR THE HAZARDOUS WASTE FACILITY PERMIT  
FORT WINGATE DEPOT ACTIVITY, EPA ID # NM6213820974  
HWB-FWDA-11-003; HWB-FWDA-13-011**

Dear Messrs. Patterson and Smith:

The New Mexico Environment Department (Department) approved a Class 1 modification on February 28, 2014 and a Class 3 modification to the Fort Wingate Depot Activity Hazardous Waste Facility Permit (Permit) on April 4, 2014. The Class 1 Permit Modification allows the U.S. Army (the Permittee) to change in their operations at the Corrective Action Management Unit (CAMU). The Class 3 Permit Modification grants corrective action complete status for Areas of Concern 71, 78, 82, 87, and 93 and approves removal of three land Parcels (5A, 12 and 14) from within the facility boundary.

A public comment period was held from December 19, 2013 to February 17, 2014 for the Class 3 Permit Modification Request. No comments were received.


The Permit as modified becomes effective thirty days after the date of the Approval of the Permit Modification and may be appealed under the provisions of 20.4.1.901(H) NMAC and § 74-4-14 of the Hazardous Waste Act.

Messrs. Patterson and Smith  
April 7, 2014  
Page 2

Enclosed are the modified Permit and the Facility Map. The Permittee generated the Facility Map; therefore, maps are not included in their copies. These documents may be viewed on the Department's website at <http://www.nmenv.state.nm.us/hwb/fwdaperm.html> under FWDA Class 1 and Class 3 Permit Modification Request.

Should you have any questions regarding this letter, please contact me at (505) 476-6035.

Sincerely,



John E. Kieling  
Chief  
Hazardous Waste Bureau

Cy: (w/encl):  
Darrell Tsabetsaye, Pueblo of Zuni  
Tony Perry, Navajo Nation

Cy: (w/o/encl):  
Dave Cobrain, NMED HWB  
Neelam Dhawan, NMED HWB  
Ben Wear, NMED HWB  
Shannon Duran, NMED HWB  
Vicky Baca, NMED HWB  
Laurie King, U.S EPA Region 6  
Chuck Hendrickson, U.S. EPA Region 6  
Jason John, Navajo Nation  
Eugenia Quintana, Navajo Nation  
Clayton Seoutewa, Southwest Region BIA  
Rose Duwyenie, Navajo BIA  
Judith Wilson, BIA  
Eldine Stevens, BIA  
Ben Burshia, BIA

File: Reading and FWDA 2014



BILL RICHARDSON  
Governor

DIANE DENISH  
Lieutenant Governor

NEW MEXICO  
ENVIRONMENT DEPARTMENT

*Hazardous Waste Bureau*

2905 Rodeo Park Drive East, Building 1  
Santa Fe, New Mexico 87505-6303  
Phone (505) 476-6000 Fax (505) 476-6030  
[www.nmenv.state.nm.us](http://www.nmenv.state.nm.us)



RON CURRY  
Secretary

SARAH COTTRELL  
Deputy Secretary

**CERTIFIED MAIL - RETURN RECEIPT REQUESTED**

August 4, 2010

Mark Patterson  
Ravenna Army Ammunition Plant  
Building 1037  
8451 State Route 5  
Ravenna, OH 44266

Steve Smith  
CESWF-PER-DD  
819 Taylor Street, Room 3A12  
PO Box 17300  
Fort Worth, TX 76102-0300

**RE: MODIFICATION TO REMOVE PARCEL 10A  
FROM THE RCRA PERMIT  
FORT WINGATE DEPOT ACTIVITY  
EPA ID# NM6213820974  
FWDA-10-002**

Dear Messrs. Patterson and Smith:

The New Mexico Environment Department (NMED) has received the Department of the Army's (the Permittee) *Class I Permit Modification Request to Remove Parcel 10A from the RCRA Permit* letter dated December 14, 2009. Based on the information provided in the letter and after consultation with the Navajo Nation and the Pueblo of Zuni, NMED has determined that no further RCRA-related corrective action is required at Parcel 10A. The Permit modification request is hereby approved to change the Facility Boundary to remove Parcel 10A.

Messrs. Patterson and Smith  
August 4, 2010  
Page 2

If you have any questions regarding this letter, please contact Tammy Diaz of my staff at (505) 476-6056.

Sincerely,

Handwritten signature of James P. Bearzi in cursive, with the word "for" written in a smaller, less legible script to the right of the signature.

James P. Bearzi  
Chief  
Hazardous Waste Bureau

JB:td

cc: John Kieling, NMED HWB  
Dave Cobrain, NMED HWB  
Tammy Diaz, NMED HWB  
Laurie King, U.S EPA Region 6  
Chuck Hendrickson, U.S. EPA Region 6  
Richard Cruz, Fort Wingate  
Sharlene Begay-Platero, Navajo Nation  
Eugenia Quintana, Navajo Nation  
Charles Long, Navajo Nation  
Steve Beran, Zuni Pueblo  
Edward Wemytewa, Zuni Pueblo  
Clayton Seoutewa, Southwest Region BIA  
Rose Duwyenie, Navajo BIA  
Ben Burshia, BIA  
Eldine Stevens, BIA  
Judith Wilson, BIA

File: FWDA 2010 & Reading File  
FWDA-10-002



SUSANA MARTINEZ  
Governor  
JOHN A. SANCHEZ  
Lieutenant Governor

**NEW MEXICO  
ENVIRONMENT DEPARTMENT**

2905 Rodeo Park Drive East, Building 1  
Santa Fe, New Mexico 87505-6303  
Phone (505) 476-6000 Fax (505) 476-6030  
[www.nmenv.state.nm.us](http://www.nmenv.state.nm.us)



RYAN FLYNN  
Cabinet Secretary  
BUTCH TONGATE  
Deputy Secretary

**CERTIFIED MAIL - RETURN RECEIPT REQUESTED**

February 25, 2015

Mark Patterson  
FWDA BEC  
P.O. Box 93  
Ravenna, OH 44266

Steve Smith  
USACE FWDA & Lone Star PM  
CESWF-PEC-EF  
819 Taylor Street, Room 3A12  
Fort Worth, TX 76102

**RE: APPROVAL  
CLASS 3 PERMIT MODIFICATION  
FOR THE HAZARDOUS WASTE FACILITY PERMIT  
FORT WINGATE DEPOT ACTIVITY,  
EPA ID # NM6213820974  
HWB-FWDA-14-003**

Dear Messrs. Patterson and Smith:

On December 12, 2014, the New Mexico Environment Department (Department) issued a public notice with intent to approve a Class 3 permit modification to the Hazardous Waste Facility Permit (Permit) for Fort Wingate Depot Activity. The modification grants corrective action complete without controls status for Solid Waste Management Unit 26, and Areas of Concern 44 and 79, and also approves the removal of Parcel 10B from within the facility boundary.

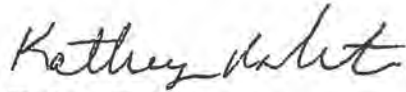
A public comment period was held from December 12, 2014 to February 10, 2015 on the modification. No comments were received during the comment period. Enclosed is the modified Permit. These documents can also be viewed on the Department's website at <http://www.nmenv.state.nm.us/hwb/fwdaperm.html> under "FWDA February 20, 2015 – Final Permit as modified for Corrective Action Complete".

The modification to the Permit becomes effective thirty (30) days after the date of this Final Decision. This modification may be appealed under the provisions of 20.4.1.901(H) NMAC and § 74-4-14 of the Hazardous Waste Act.

Messrs. Patterson and Smith  
February 25, 2015  
Page 2

Should you have any questions regarding this letter, please contact me at (505) 476-2855.

Sincerely,



Kathryn Roberts  
Director  
Resource Protection Division

cy: (w/encl):  
Val Panteah, Governor, Pueblo of Zuni  
Tony Perry, Navajo Nation

cy: (w/o/encl):  
John E. Kieling, NMED HWB  
Dave Cobrain, NMED HWB  
Neelam Dhawan, NMED HWB  
Kristen VanHorn, NMED HWB  
Laurie King, U.S EPA Region 6  
Chuck Hendrickson, U.S. EPA Region 6  
Sharlene Begay-Platero, Navajo Nation  
Eugenia Quintana, Navajo Nation  
Clayton Seoutewa, Southwest Region BIA  
Rose Duwyenie, Navajo BIA  
Judith Wilson, BIA  
Eldine Stevens, BIA

File: Reading and FWDA 2015 Class 3 PMR Approval



BILL RICHARDSON  
Governor

DIANE DENISH  
Lieutenant Governor

NEW MEXICO  
ENVIRONMENT DEPARTMENT

*Hazardous Waste Bureau*

2905 Rodeo Park Drive East, Building 1

Santa Fe, New Mexico 87505-6303

Phone (505) 476-6000 Fax (505) 476-6030

[www.nmenv.state.nm.us](http://www.nmenv.state.nm.us)



RON CURRY  
Secretary

JON GOLDSTEIN  
Deputy Secretary

**CERTIFIED MAIL - RETURN RECEIPT REQUESTED**

January 6, 2009

Mark Patterson  
Ravenna Army Ammunition Plant  
Building 1037  
8451 State Route 5  
Ravenna, OH 44266

Steve Smith  
CESWF-PER-DD  
819 Taylor Street, Room 3A12  
PO Box 17300  
Fort Worth, TX 76102-0300

**RE: MODIFICATION TO REMOVE PARCEL 25 FROM THE RCRA PERMIT  
FORT WINGATE DEPOT ACTIVITY  
EPA ID# NM6213820974  
FWDA-08-004**

Dear Messrs. Patterson and Smith:

The New Mexico Environment Department (NMED) has received the Department of the Army's (the Permittee) *Parcel 25 Above Ground Storage Tank Site Report* dated December 4, 2008 and the *Class I Permit Modification Request to Remove Parcel 25 from the RCRA Permit* letter dated December 11, 2008. Based on the information provided in the report and the letter, NMED has determined that no further RCRA-related characterization is required at Parcel 25 and the Permit modification has been approved to remove Parcel 25 from the facility map in Attachment 2 (Facility Map).

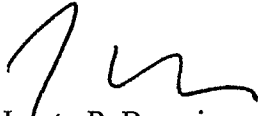
---



Messrs. Patterson and Smith  
January 6, 2009  
Page 2

If you have any questions regarding this letter, please contact Tammy Diaz of my staff at (505) 476-6056.

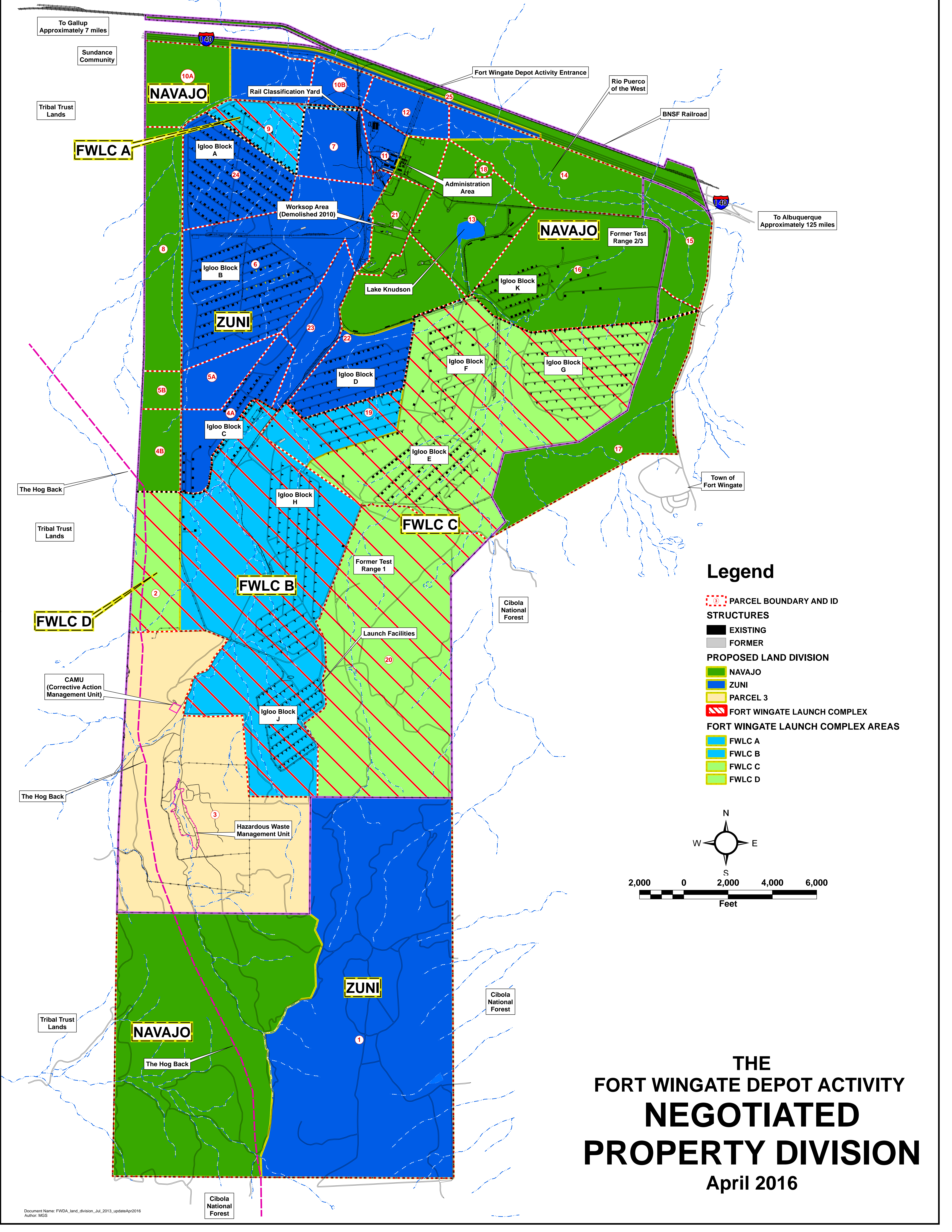
Sincerely,



James P. Bearzi  
Chief  
Hazardous Waste Bureau

cc: John Kieling, NMED HWB  
Dave Cobrain, NMED HWB  
Tammy Diaz, NMED HWB  
Laurie King, U.S EPA Region 6  
Chuck Hendrickson, U.S. EPA Region 6  
Richard Cruz, Fort Wingate  
Sharlene Begay-Platero, Navajo Nation  
Eugenia Quintana, Navajo Nation  
Steve Beran, Zuni Pueblo  
Edward Wemytewa, Zuni Pueblo  
Valerie Lahalla, Zuni Pueblo  
Clayton Seoutewa, Southwest Region BIA  
Rose Duwyenie, Navajo BIA  
Ben Burshia, BIA  
Ron Walker, BIA  
Charles Long, Navajo Nation

File: FWDA 2008 & Reading File  
FWDA-08-004



To Gallup  
Approximately 7 miles

Sundance  
Community

Tribal Trust  
Lands

Fort Wingate Depot Activity Entrance

Rio Puerco  
of the West

BNSF Railroad

To Albuquerque  
Approximately 125 miles

NAVAJO

Rail Classification Yard

Administration  
Area

NAVAJO

Former Test  
Range 2/3

Igloo Block  
A

Workshop Area  
(Demolished 2010)

Lake Knudson

Igloo Block  
K

ZUNI

Igloo Block  
B

Igloo Block  
D

Igloo Block  
F

Igloo Block  
G

Igloo Block  
C

Igloo Block  
E

Town of  
Fort Wingate

The Hog Back

FWLC C

Cibola  
National  
Forest

FWLC B

Former Test  
Range 1

Launch Facilities

FWLC D

Igloo Block  
J

CAMU  
(Corrective Action  
Management Unit)

Hazardous Waste  
Management Unit

The Hog Back

ZUNI

Cibola  
National  
Forest

NAVAJO

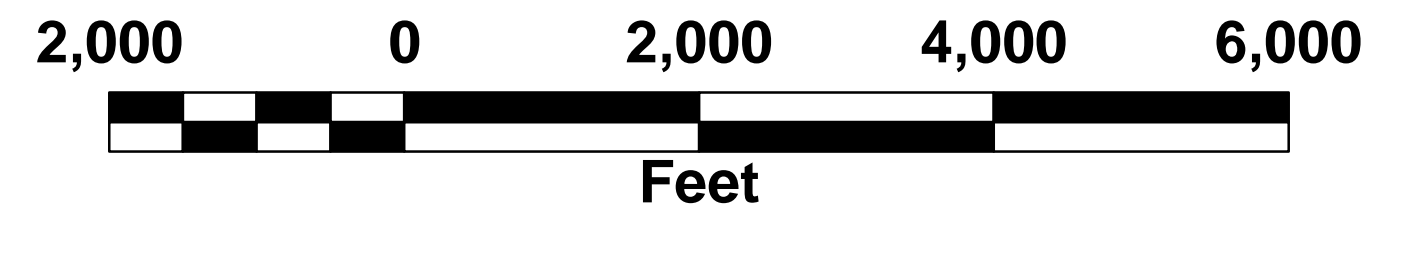
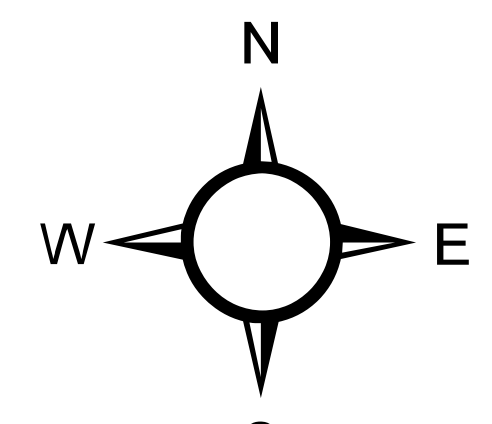
The Hog Back

Tribal Trust  
Lands

Cibola  
National  
Forest

### Legend

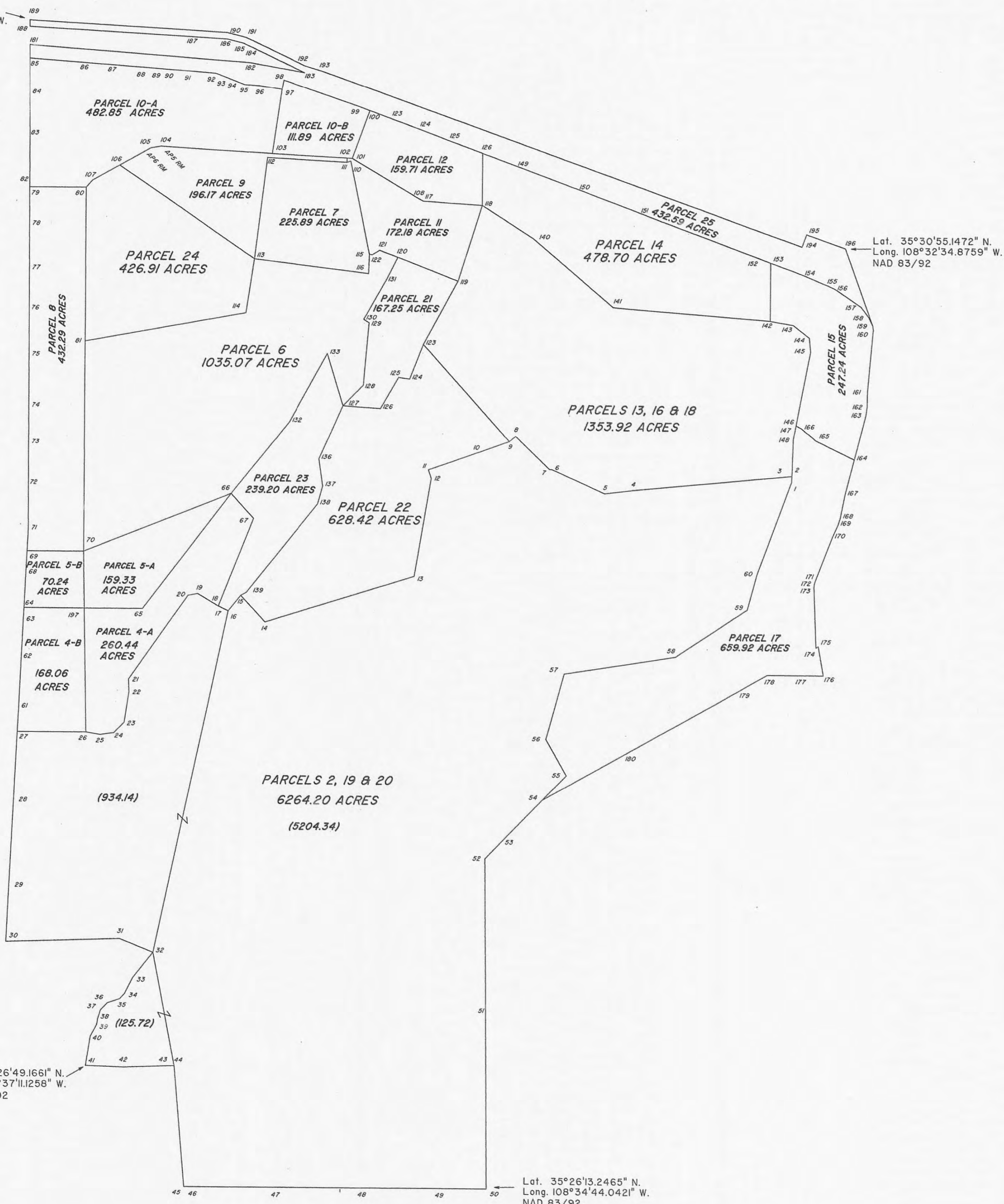
- 3 PARCEL BOUNDARY AND ID
- STRUCTURES**
- EXISTING
- FORMER
- PROPOSED LAND DIVISION**
- NAVAJO
- ZUNI
- PARCEL 3
- FORT WINGATE LAUNCH COMPLEX
- FORT WINGATE LAUNCH COMPLEX AREAS**
- FWLC A
- FWLC B
- FWLC C
- FWLC D



# THE FORT WINGATE DEPOT ACTIVITY NEGOTIATED PROPERTY DIVISION April 2016

# ADMINISTRATIVE SURVEY OF CERTAIN PARCELS WITHIN FORT WINGATE ARMY DEPOT, NEW MEXICO SUPPLEMENTAL PLAT

Lat. 35°32'01.7283" N.  
Long. 108°37'34.6985" W.  
NAD 83/92



Lat. 35°30'55.1472" N.  
Long. 108°32'34.8759" W.  
NAD 83/92

NOTE: Due to changes in some of the Parcel identifiers, this plat supersedes the Administrative Survey of Parcels A and B, dated Sept. 4, 1998, the Administrative Survey of Certain Parcels within Fort Wingate Army Depot, dated Sept. 18, 2000, the Administrative Survey of Certain Parcels within Fort Wingate Army Depot, Supplemental Plat, dated August 21, 2002 and the Administrative Survey of Certain Parcels within Fort Wingate Army Depot, Supplemental Plat, dated July 13, 2004. Parcel 5-A now becomes Parcel 5-B and Parcel 5-B becomes Parcel 5-A, Parcel 4-A becomes Parcel 4-B and Parcel 4-B becomes Parcel 4-A.


The boundaries of these parcels within the Fort Wingate Depot were identified in the field by representatives of U.S. Army Ballistic Missile Defence Organization (BMDO), Tooele Army Depot and TPL Inc. The survey was executed by Jay M. Innes, Cadastral Surveyor, using the NAVSTAR Global Positioning System (GPS), utilizing differential positioning techniques, based on U.S.C. & G.S. triangulation stations "EVANS", 1966 and "ERIC", 1966 and refer to the North American Datum 1983/92. All bearings are geodetic and distances are in U.S. Feet.

See sheet 2 for survey data and monument descriptions.

Acting Chief Cadastral Surveyor for New Mexico

UNITED STATES DEPARTMENT OF THE INTERIOR  
BUREAU OF LAND MANAGEMENT  
NEW MEXICO STATE OFFICE

December 6, 2006



Scale in US Feet

Lat. 35°26'13.2465" N.  
Long. 108°34'44.0421" W.  
NAD 83/92

Lat. 35°26'49.1661" N.  
Long. 108°37'11.1258" W.  
NAD 83/92



EXHIBIT D

ADMINISTRATIVE SURVEY OF CERTAIN PARCELS WITHIN FORT WINGATE ARMY DEPOT, NEW MEXICO  
SUPPLEMENTAL PLAT

PARCEL IDENTIFIERS AND MONUMENTATION

Point identifiers are as follows: I64 P-B AP7 (98), I64 = point number, P-B AP7 = marks on monument and (98) = year established. ROW = US Interstate Highway 40 right-of-way markers.

(56) & (99) identifiers are monumented with an BLM iron post, 2 1/2 ins. diam., with 3 1/4 in. brass cap attached to top.

(64) identifiers are monumented with an iron post, 2 1/2 ins. diam., with 3 in. diam. brass cap and the logo of the US Corps of Engineers.

(94) identifiers are monumented with an iron post, 1 in. diam., a 3 1/2 in. aluminum cap and the logo of the USAED HSV.

(96) identifiers are monumented with an iron post, 2 1/2 ins. diam., with 3 in. diam. brass cap and the logo of the US Corps of Engineers.

(98) & (00) identifiers are monumented with a rebar, 5/8 in. diam., with a 2 in. diam. aluminum cap attached with the BLM logo.

Point # 104 is a 6 ft. high galvanized metal fence corner post in a chain-link security fence, with fence lines extending S. 86° 35' E. and S. 79° 54' W.

from which

A rebar, 5/8 in. diam., with 2 in. diam. aluminum cap mkd. BLM RM P-A AP5 3.0 FT. BMD0 1998 and an arrow pointing to the corner, for a reference monument, bears South, 3.0 ft. distance.

Point # 105 is a 6 ft. high galvanized metal fence corner post in a chain-link security fence, with fence lines extending N. 79° 54' E. and S. 60° 25' W.

from which

A rebar, 5/8 in. diam., with 2 in. diam. aluminum cap mkd. BLM RM P-A AP6 3.0 FT. BMD0 1998 and an arrow pointing to the corner, for a reference monument, bears South, 3.0 ft. distance.

Acting Chief Cadastral Surveyor for New Mexico

UNITED STATES DEPARTMENT OF THE INTERIOR  
BUREAU OF LAND MANAGEMENT  
NEW MEXICO STATE OFFICE

December 6, 2006

PARCELS 2, 19 & 20

Table listing parcels 2, 19, and 20 with their respective identifiers and coordinates.

PARCEL 4-A

Table listing parcels 4-A with their respective identifiers and coordinates.

PARCEL 9

Table listing parcels 9 with their respective identifiers and coordinates.

PARCEL 14

Table listing parcels 14 with their respective identifiers and coordinates.

PARCEL 17

Table listing parcels 17 with their respective identifiers and coordinates.

PARCEL 23

Table listing parcels 23 with their respective identifiers and coordinates.

PARCEL 5-B

Table listing parcels 5-B with their respective identifiers and coordinates.

PARCEL 5-A

Table listing parcels 5-A with their respective identifiers and coordinates.

PARCEL 6

Table listing parcels 6 with their respective identifiers and coordinates.

PARCEL 10-A

Table listing parcels 10-A with their respective identifiers and coordinates.

PARCEL 15

Table listing parcels 15 with their respective identifiers and coordinates.

PARCEL 24

Table listing parcels 24 with their respective identifiers and coordinates.

PARCEL 25

Table listing parcels 25 with their respective identifiers and coordinates.

PARCEL 21

Table listing parcels 21 with their respective identifiers and coordinates.

PARCELS 13, 16 & 18

Table listing parcels 13, 16, and 18 with their respective identifiers and coordinates.

PARCEL 22

Table listing parcels 22 with their respective identifiers and coordinates.

PARCEL 10-B

Table listing parcels 10-B with their respective identifiers and coordinates.

PARCEL 11

Table listing parcels 11 with their respective identifiers and coordinates.

PARCEL 7

Table listing parcels 7 with their respective identifiers and coordinates.

PARCEL 8

Table listing parcels 8 with their respective identifiers and coordinates.

PARCEL 4-B

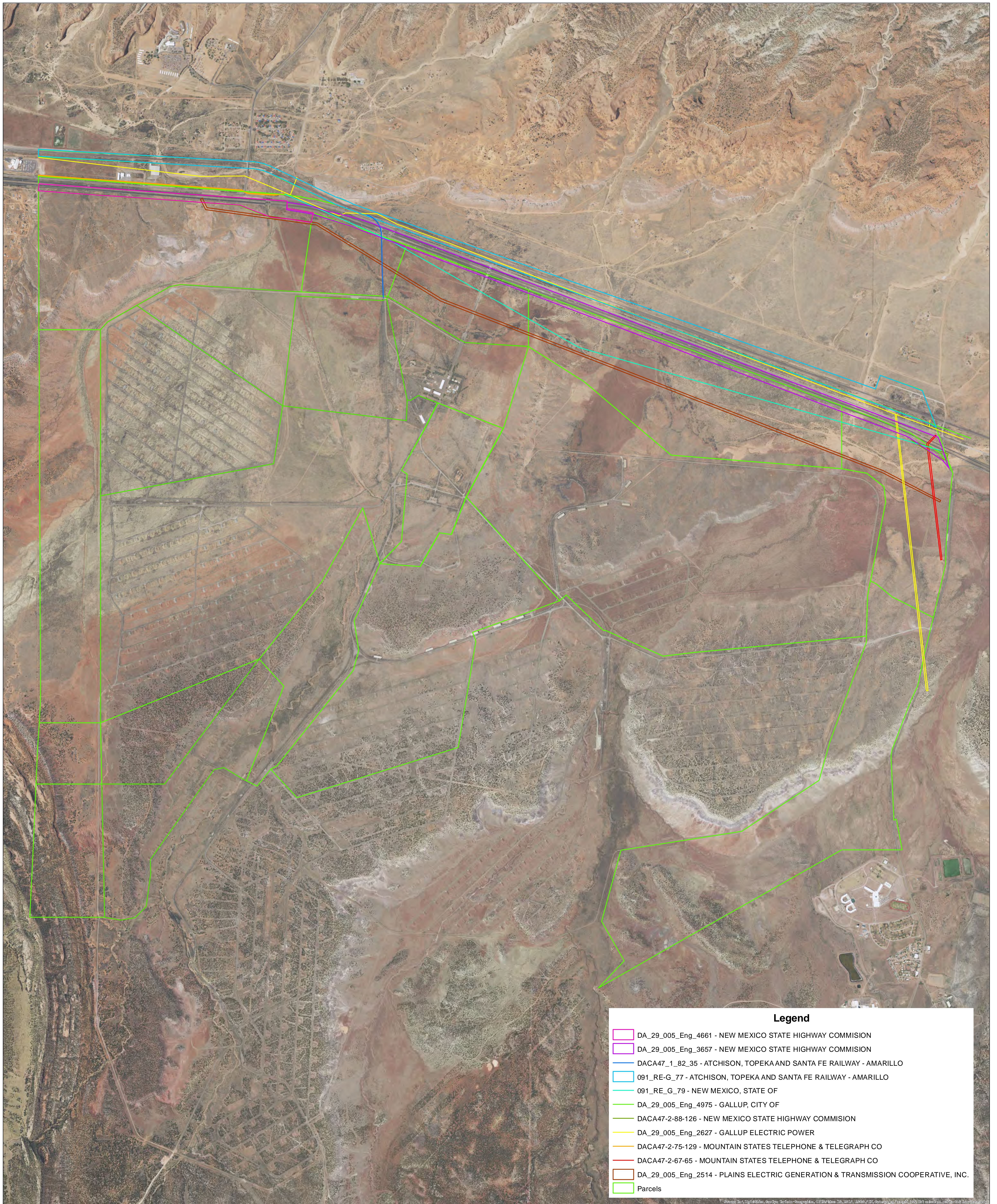
Table listing parcels 4-B with their respective identifiers and coordinates.

PARCEL 12

Table listing parcels 12 with their respective identifiers and coordinates.

EXHIBIT D

JMI



Legend	
	DA_29_005_Eng_4661 - NEW MEXICO STATE HIGHWAY COMMISSION
	DA_29_005_Eng_3657 - NEW MEXICO STATE HIGHWAY COMMISSION
	DACA47_1_82_35 - ATCHISON, TOPEKA AND SANTA FE RAILWAY - AMARILLO
	091_RE_G_77 - ATCHISON, TOPEKA AND SANTA FE RAILWAY - AMARILLO
	091_RE_G_79 - NEW MEXICO, STATE OF
	DA_29_005_Eng_4975 - GALLUP, CITY OF
	DACA47-2-88-126 - NEW MEXICO STATE HIGHWAY COMMISSION
	DA_29_005_Eng_2627 - GALLUP ELECTRIC POWER
	DACA47-2-75-129 - MOUNTAIN STATES TELEPHONE & TELEGRAPH CO
	DACA47-2-67-65 - MOUNTAIN STATES TELEPHONE & TELEGRAPH CO
	DA_29_005_Eng_2514 - PLAINS ELECTRIC GENERATION & TRANSMISSION COOPERATIVE, INC.
	Parcels

To Gallup  
Approximately 7 miles

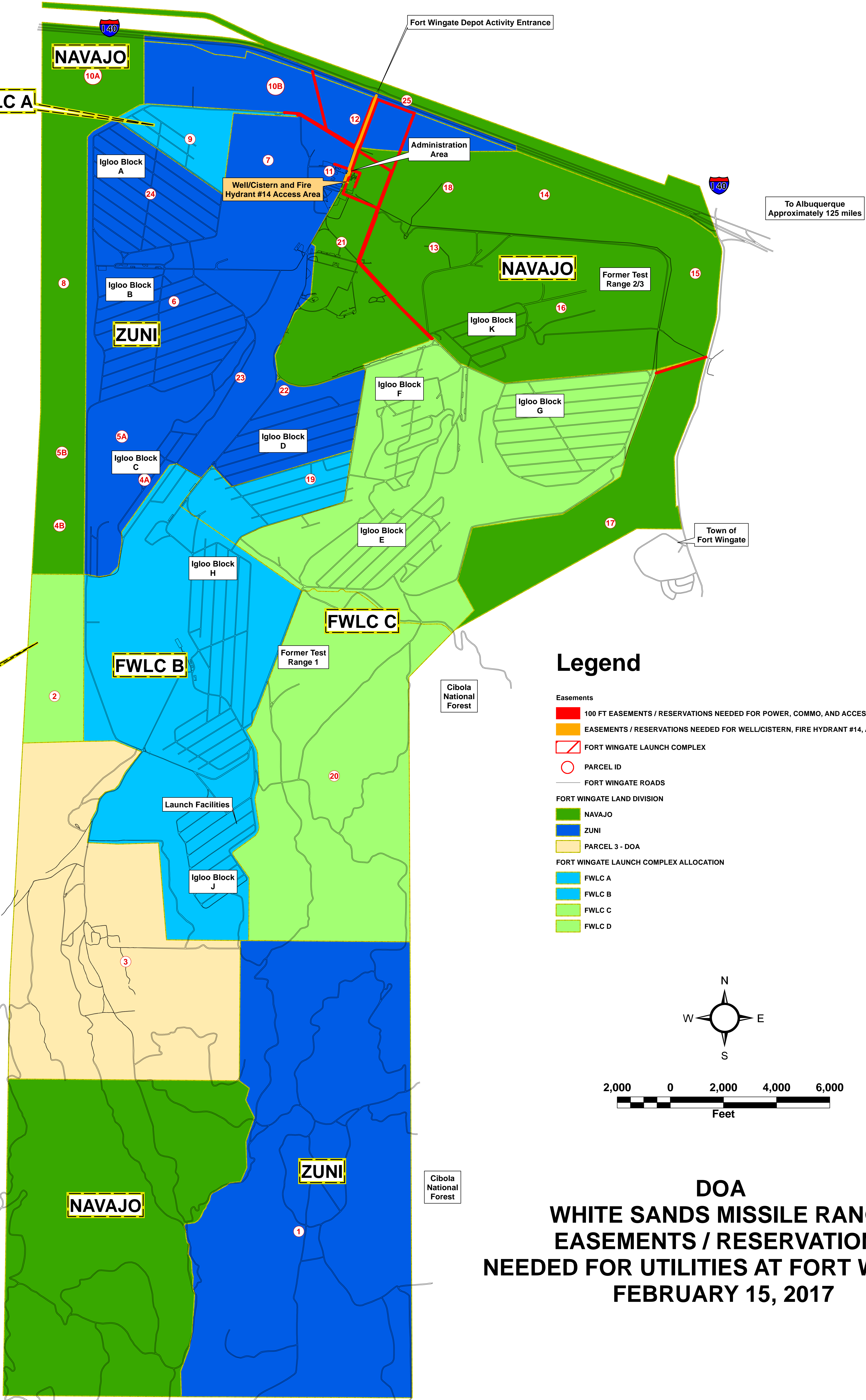
Sundance  
Community

Tribal Trust  
Lands

Tribal Trust  
Lands

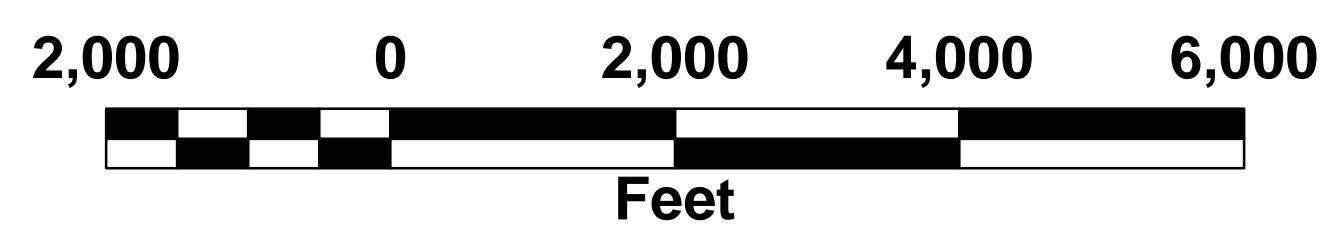
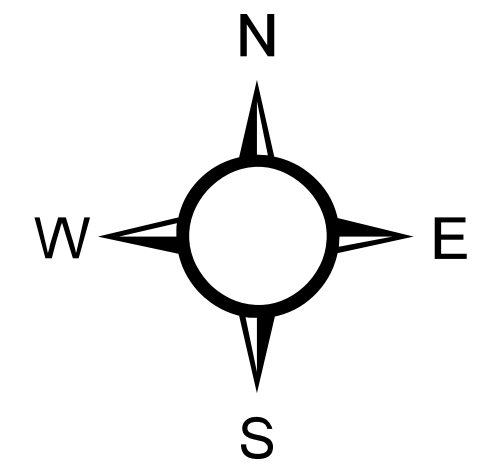
Tribal Trust  
Lands

Cibola  
National  
Forest



### Legend

- Easements**
  - 100 FT EASEMENTS / RESERVATIONS NEEDED FOR POWER, COMMO, AND ACCESS
  - EASEMENTS / RESERVATIONS NEEDED FOR WELL/CISTERN, FIRE HYDRANT #14, AND ACCESS
  - FORT WINGATE LAUNCH COMPLEX
- Parcel ID**
- FORT WINGATE ROADS**
- FORT WINGATE LAND DIVISION**
  - NAVAJO
  - ZUNI
  - PARCEL 3 - DOA
- FORT WINGATE LAUNCH COMPLEX ALLOCATION**
  - FWLC A
  - FWLC B
  - FWLC C
  - FWLC D



## DOA WHITE SANDS MISSILE RANGE EASEMENTS / RESERVATIONS NEEDED FOR UTILITIES AT FORT WINGATE FEBRUARY 15, 2017

To Gallup  
Approximately 7 miles

Sundance  
Community

Tribal Trust  
Lands

Fort Wingate Depot Activity Entrance

BNSF Railroad

To Albuquerque  
Approximately 125 miles

**FWLC A**

**NAVAJO**

**NAVAJO**

**ZUNI**

**FWLC C**

**FWLC D**

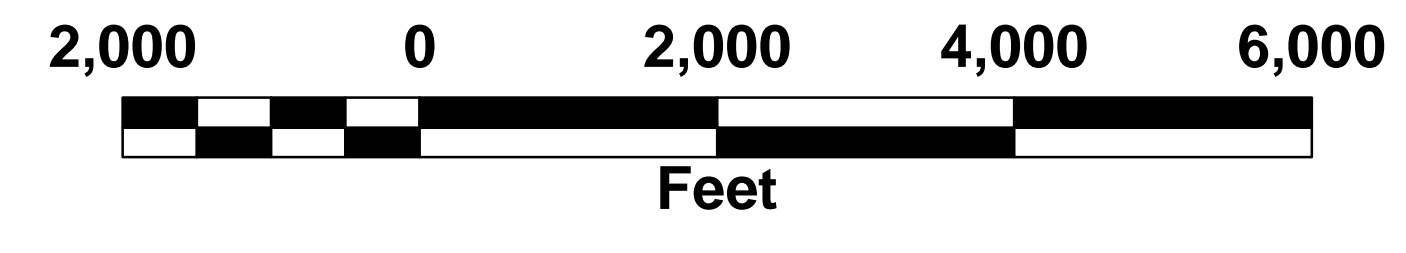

**FWLC B**

**NAVAJO**

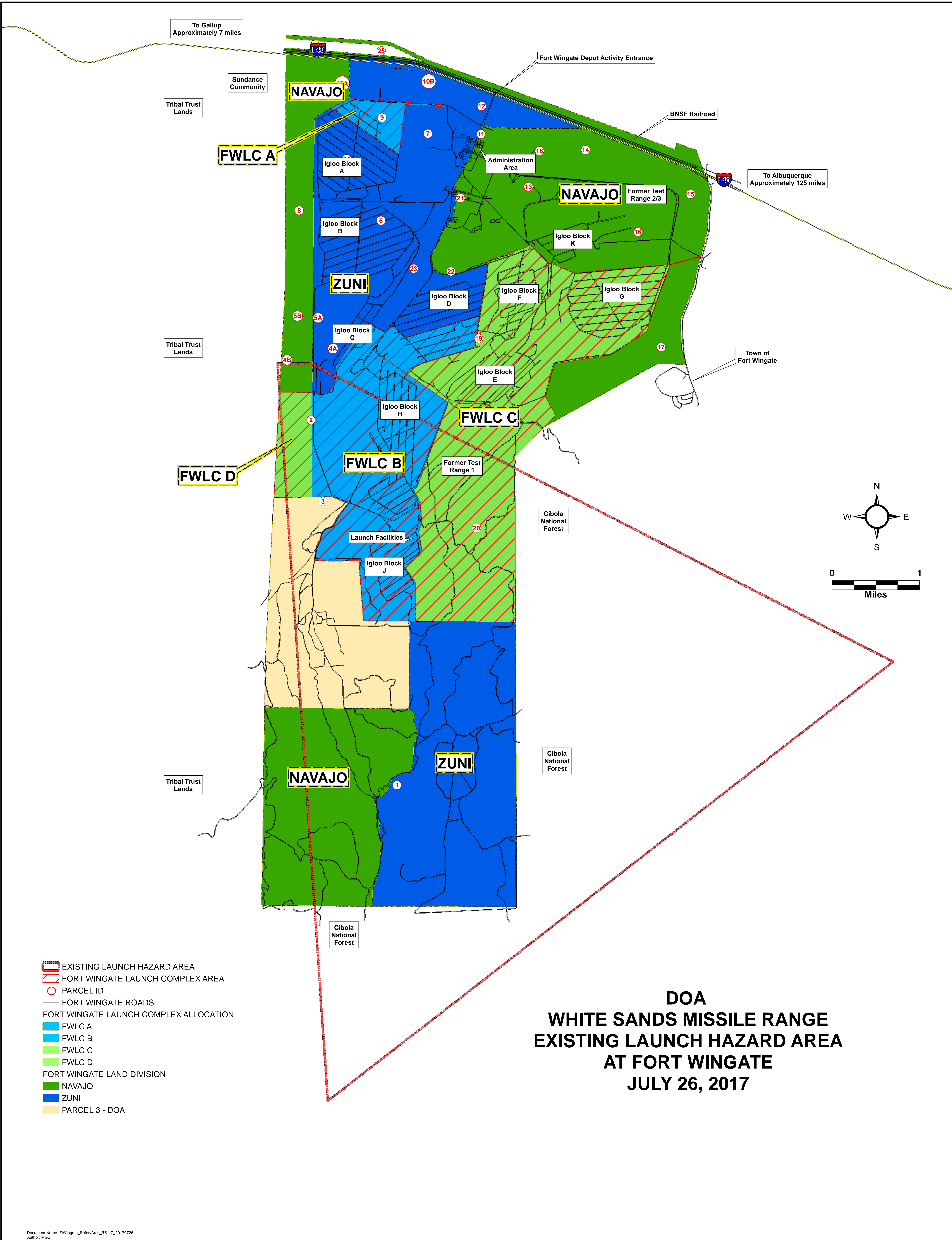
**ZUNI**

**Legend**

- ACCESS ROADS - 100 FOOT EASEMENT
  - ACCESS TO FENCE - 25 FOOT EASEMENT
  - FORT WINGATE LAUNCH COMPLEX AREA
  - PARCEL ID
  - FORT WINGATE ROADS
- FORT WINGATE LAUNCH COMPLEX ALLOCATION**
- FWLC A
  - FWLC B
  - FWLC C
  - FWLC D
- FORT WINGATE LAND DIVISION**
- NAVAJO
  - ZUNI
  - PARCEL 3 - DOA



**DOA  
WHITE SANDS MISSILE RANGE  
EASEMENTS / RESERVATIONS  
NEEDED FOR ACCESS AT FORT WINGATE  
FEBRUARY 16, 2017**



- EXISTING LAUNCH HAZARD AREA
- FORT WINGATE LAUNCH COMPLEX AREA
- PARCEL ID
- FORT WINGATE ROADS
- FORT WINGATE LAUNCH COMPLEX ALLOCATION
- FWLC A
- FWLC B
- FWLC C
- FWLC D
- FORT WINGATE LAND DIVISION
- NAVAJO
- ZUNI
- PARCEL 3 - DOA

**DOA  
WHITE SANDS MISSILE RANGE  
EXISTING LAUNCH HAZARD AREA  
AT FORT WINGATE  
JULY 26, 2017**



# TRANSFER AND ACCEPTANCE OF DoD REAL PROPERTY

Form Approved  
OMB No. 0704-0188

PAGE      OF      PAGES

The public reporting burden for this collection of information is estimated to average 30 minutes per response, including the time for reviewing instructions, searching existing data sources, gathering and maintaining the data needed, and completing and reviewing the collection of information. Send comments regarding this burden estimate or any other aspect of this collection of information, including suggestions for reducing the burden, to the Department of Defense, Washington Headquarters Services, Executive Services Directorate, Information Management Division, 4800 Mark Center Drive, Alexandria, VA 22350-3100 (0704-0188). Respondents should be aware that notwithstanding any other provision of law, no person shall be subject to any penalty for failing to comply with a collection of information if it does not display a currently valid OMB control number.

**PLEASE DO NOT RETURN YOUR COMPLETED FORM TO THE ABOVE ORGANIZATION.**

1. FROM (Organization Name)	2. DATE PREPARED (YYYYMMDD)	3. PROJECT/JOB NUMBER	4. SERIAL NUMBER	8. TRANSACTION DETAILS		
5. TO (Organization - Installation Code and Name)	6. RPSUID/SITENAME/INSTCODE/INSTNAME	7. CONTRACT NUMBER(S)	7a. PLACED-IN-SERVICE DATE (YYYYMMDD)	a. METHOD (X all that apply)		
				b. WHEN/EVENT (X one)		
				c. TYPE (X one)		
				<input type="checkbox"/> DRAFT	<input type="checkbox"/> FINAL	<input type="checkbox"/> INTERIM

9. ITEM NO.	10a. FACILITY NO.	10b. RPUID	11. CATEGORY CODE	12. CATCODE DESCRIPTION	13. TYPE CODE	14. SUST. CODE	AREA		OTHER		19. COST	20. FUND SOURCE	21. FUND ORG	22. INTER-EST CODE	23. ITEM REMARKS
							15. PRIMARY UM	16. PRIMARY UM QUANTITY	17. SECONDARY UM	18. SECONDARY UM QUANTITY					

24. STATEMENT OF COMPLETION. The facilities listed hereon are in accordance with maps, drawings, and specifications and change orders approved by the authorized representative of the using agency except for the deficiencies listed on the reverse side.		25a. ACCEPTED BY (Typed Name and Signature)		b. DATE SIGNED (YYYYMMDD)
a. TRANSFERRED BY (Typed Name and Signature)		c. TITLE (DPW/RPAO)		26. PROPERTY VOUCHER NUMBER
c. TITLE (Area Engr./Base Engr./DPW/Construction Agent)				

**27. CONSTRUCTION DEFICIENCIES** (Attach blank sheet for continuations)

**28. PROJECT REMARKS** (Attach blank sheet for continuations)

### INSTRUCTIONS

**GENERAL.** This form has been designed and issued for use in connection with the transfer of military real property between the military departments and to or from other government agencies. It supersedes ENG Forms 290 and 290B (formerly used by the Army and Air Force) and NAVDOCKS Form 2317 (formerly used by the Navy).

Existing instructions issued by the military departments relative to the preparation of DD Form 1354 are applicable to this revised form to the extent that the various items and columns on the superseded forms have been retained. The military departments may promulgate additional instructions, as appropriate.

For detailed instructions on how to fill out this form, please refer to Unified Facilities Criteria (UFC) 1-300-08, dated 16 April 2009 or later.

#### SPECIFIC DATA ITEMS.

- 1. From.** Name of the transferring agency.
- 2. Date Prepared.** Date of actual preparation. Enter all dates in YYYYMMDD format (Example: March 31, 2010 = 20100331).
- 3. Project/Job Number.** Project number on a DD Form 1391 or Individual Job Order Number.
- 4. Serial Number.** Sequential serial number assigned by the preparing organization (e.g., 2010-0001).
- 5. To.** Name and address of the receiving installation, activity, and Service of the Real Property Accountable Officer (RPAO).
- 6. RPSUID/SITENAME/INSTCODE/INSTNAME.** Site Unique Identifier and name or installation code and name where the constructed facility is located.
- 7. Contract Number(s).** Contract number(s) for this project.
- 7a. Placed-in-Service Date.** RPA Placed In Service Date. This is the date the asset is actually placed-in-service.
- 8. Transaction Details.**
  - a. Method of Transaction. Mark (X) as many boxes as apply.
  - b. When/Event. When or event causing preparation of DD Form 1354. X only one box.
  - c. Type. Draft, interim, or final DD Form 1354. X only one box.
- 9. Item Number.** Use a separate item number for each facility, no item number for additional usages.

- 10a. Facility Number.** Assigned in accordance with the Installation/Base Master Numbering Plan.
- 10b. RPUID.** Identified in Real Property Inventory.
- 11. Category Code.** The category code describes the facility usage.
- 12. Catcode Description.** The category code name which describes the facility usage.
- 13. Type.** Type of construction: P for Permanent; S for Semi-permanent; T for Temporary.
- 14. Sustainability Code.** Reports whether or not an asset meets the sustainability guidelines set forth in Section 2(g) of Executive Order 13514. Valid values are: 1 (asset meets the guidelines); 2 (asset does not meet the guidelines); 3 (asset not evaluated); 4 (asset not subject to guidelines).
- 15. Area: UM 1.** Area unit of measure; use the unit of measure associated with the category code selected in 11.
- 16. Total Quantity UM 1.** The total area for the measure identified in Item 15. Use negative numbers for demolition.
- 17. Other: UM 2.** Unit of Measure 2 is the capacity or other measurement unit (e.g., LF, MB, EA, etc.).
- 18. Total Quantity UM 2.** The total capacity/other for the measure identified in Item 17.
- 19. Cost.** Cost for each facility; for capital improvements to existing facilities, show amount of increase only. If there is no increase for the capital improvement, enter N/A.
- 20. Fund Source.** Enter the Fund Source Code for this item.
- 21. Funding Organization.** Enter the code for the organization responsible for acquiring this facility.
- 22. Interest Code.** Enter the code that reflects government interest or ownership in the facility.
- 23. Item Remarks.** Remarks pertaining only to the item number identified in Item 9; show cost sharing.
- 24. Statement of Completion.** Typed name, signature, title, and date of signature by the responsible transferring individual or agent.
- 25. Accepted By.** Typed name, signature, title, and date of signature by the RPAO or accepting official.
- 26. Property Voucher Number.** Next sequential number assigned by the RPAO in voucher register.
- 27. Construction Deficiencies.** List construction deficiencies in project during contractor turnover inspection.
- 28. Project Remarks.** Project level remarks and continuation of blocks.

**TRANSFER AND ACCEPTANCE OF MILITARY REAL PROPERTY**

Form Approved  
OMB No. 0704-0188

PAGE 1 OF 1 PAGES

The public reporting burden for this collection of information is estimated to average 30 minutes per response, including the time for reviewing instructions, searching existing data sources, gathering and maintaining the data needed, and completing and reviewing the collection of information. Send comments regarding this burden estimate or any other aspect of this collection of information, including suggestions for reducing the burden, to the Department of Defense, Executive Services Directorate (0704-0188). Respondents should be aware that notwithstanding any other provision of law, no person shall be subject to any penalty for failing to comply with a collection of information if it does not display a currently valid OMB control number.

**PLEASE DO NOT RETURN YOUR COMPLETED FORM TO THE ABOVE ORGANIZATION.**

<b>1. FROM</b> (Installation/Activity/District and ZIP Code) REAL PROPERTY ACCOUNTABLE OFFICER WHITE SANDS MISSILE RANGE, NM	<b>2. DATE PREPARED</b> (YYYYMMDD)  20090327	<b>3. PROJECT/JOB NUMBER</b>	<b>4. SERIAL NUMBER</b>	<b>9. TRANSACTION DETAILS</b> a. <input type="checkbox"/> NEW CONST. <input type="checkbox"/> EXISTING FAC. <input type="checkbox"/> CAPITAL IMP. <input checked="" type="checkbox"/> OTHER (Specify)	
<b>5. TO</b> (Installation/Activity/Service, ZIP Code & INSNO) DEPARTMENT OF INTERIOR, BUREAU OF LAND MANAGEMENT 435 MONTANO, ALBUQUERQUE, NM 87107	<b>6. SITE/INSNO/NAME</b>  FORT WINGATE	<b>7. CONTRACT NUMBER(S)</b>	<b>8. DRAWING NUMBER(S)</b>	b. <input type="checkbox"/> PHYS. COM. AVAIL. <input type="checkbox"/> BENF/O <input type="checkbox"/> PARTIAL BOD <input type="checkbox"/> FINANCIAL COM. <input checked="" type="checkbox"/> OTHER (Specify)	
				c. <input type="checkbox"/> DRAFT <input checked="" type="checkbox"/> FINAL <input type="checkbox"/> INTERIM	
				d. EFFECTIVE DATE (YYYYMMDD)	

10. ITEM NO.	11. FACILITY NO.	12. CATEGORY CODE	13. CATCODE DESCRIPTION	14. TYPE	AREA		OTHER		19. COST	20. FUND SOURCE	21. FUND ORG	22. INTER-EST CODE	23. ITEM REMARKS
					15. UNIT OF MEAS 1	16. TOTAL QUANTITY UM 1	17. UNIT OF MEAS 2	18. TOTAL QUANTITY UM 2					
1		91110	LAND HELD TRACT 1 (PARCEL 25) *	P	AC	432.59							WITHDRAWN PUBLIC LAND, NOTICE OF
2		91110	LAND HELD TRACT 1 (PARCEL 4B)*	P	AC	168.06							INTENTION TO RELINQUISH
3		91110	LAND HELD TRACT 1 (PARCEL 5B)*	P	AC	70.24							WITHDRAWAL AMENDED 1/27/07
4		91110	LAND HELD TRACT 1 (PARCEL 8)*	P	AC	432.29							
* BLM ADMINISTRATIVE SURVEY DEC 6, 2006													

<b>24. STATEMENT OF COMPLETION.</b> The facilities listed hereon are in accordance with maps, drawings, and specifications and change orders approved by the authorized representative of the using agency except for the deficiencies listed on the reverse side.					<b>25.a. ACCEPTED BY</b> (Typed Name and Signature)			<b>b. DATE SIGNED</b> (YYYYMMDD)	
a. TRANSFERRED BY (Typed Name and Signature) Thomas A. Ladd THOMAS A LADD					b. DATE SIGNED (YYYYMMDD) JUL 02 2009			c. TITLE (DPW/RPAO)	
c. TITLE (Area Engr./Base Engr./DPW) Real Property Accountable Officer					d. DATE SIGNED (YYYYMMDD)			26. PROPERTY VOUCHER NUMBER	

27. CONSTRUCTION DEFICIENCIES (attach blank sheet for continuations)

28. PROJECT REMARKS (attach blank sheet for continuations)

### INSTRUCTIONS

**GENERAL.** This form has been designed and issued for use in connection with the transfer of military real property between the military departments and to or from other government agencies. It supersedes ENG Forms 290 and 290B (formerly used by the Army and Air Force) and NAVDOCKS Form 2317 (formerly used by the Navy).

Existing instructions issued by the military departments relative to the preparation of DD Form 1354 are applicable to this revised form to the extent that the various items and columns on the superseded forms have been retained. The military departments may promulgate additional instructions, as appropriate.

For detailed instructions on how to fill out this form, please refer to Unified Facilities Criteria (UFC) 1-300-08, dated 17 December 2003.

#### SPECIFIC DATA ITEMS.

1. **From.** Name and address of the transferring agency.
2. **Date Prepared.** Date of actual preparation. Enter all dates in YYYYMMDD format (Example: March 31, 2004 = 20040331).
3. **Project/Job Number.** Project number on a DD Form 1391 or Individual Job Order Number.
4. **Serial Number.** Sequential serial number assigned by the preparing organization (e.g., 2004-0001).
5. **To.** Name and address of the receiving installation, activity, and service of the Real Property Accountable Officer (RPAO).
6. **Site/INSNO and Name.** Site or installation number and site name where the constructed facility is located.
7. **Contract Number(s).** Contract number(s) for this project.
8. **Drawing Number(s).** Drawing number(s) or CAD identifier(s) for project components.
9. **Transaction Details.**
  - a. **Type of Transaction.** Mark (X) only one box.
  - b. **When/Event.** When or event causing preparation of DD Form 1354. X only one box.
  - c. **Version.** Draft, interim, or final DD Form 1354. X only one box.
  - d. **Effective Date.** Effective date for transaction; start date for depreciation.
10. **Item Number.** Use a separate item number for each facility, no item number for additional usages.

11. **Facility Number.** Unique facility number identified in Real Property Inventory.

12. **Category Code.** The category code describes the facility usage.

13. **Catcode Description.** The category code name which describes the facility usage.

14. **Type.** Type of construction: P for Permanent; S for Semipermanent; T for Temporary.

15. **Area: Unit of Meas 1.** Area unit of measure; use SF, SY, AC only.

16. **Total Quantity UM 1.** The total area for the measure identified in Item 15. Use negative numbers for demolition.

17. **Other: Unit of Meas 2.** Unit of Measure 2 is the capacity or other measurement unit (e.g., LF, MB, EA, etc.).

18. **Total Quantity UM 2.** The total capacity/other for the measure identified in Item 17.

19. **Cost.** Cost for each facility; for capital improvements to existing facilities, show amount of increase only.

20. **Fund Source.** Enter the Fund Source Code for this item, i.e., 01-MILCON, 02-BRAC, 03-O&M, etc.

21. **Funding Organization.** Enter the code for the organization responsible for replacing this facility at the end of its useful life, i.e., 00-Army Active, 01-Army Reserve, 02-Army National Guard, etc.

22. **Interest Code.** Enter the code that reflects government interest or ownership in the facility, i.e., 01-Owned by DoD, 02-Owned by Federal Government (non-DoD), etc.

23. **Item Remarks.** Remarks pertaining only to the item number identified in Item 10; show cost sharing.

24. **Statement of Completion.** Typed name, signature, title, and date of signature by the responsible transferring individual or agent.

25. **Accepted By.** Typed name, signature, title, and date of signature by the RPAO or accepting official.

26. **Property Voucher Number.** Next sequential number assigned by the RPAO in voucher register.

27. **Construction Deficiencies.** List construction deficiencies in project during contractor turnover inspection.

28. **Project Remarks.** Project level remarks, continuation of blocks, and used to explain "other" entries in Item 9.

**TRANSFER AND ACCEPTANCE OF DoD REAL PROPERTY**

*Form Approved  
OMB No. 0704-0188*

PAGE OF PAGES

The public reporting burden for this collection of information is estimated to average 30 minutes per response, including the time for reviewing instructions, searching existing data sources, gathering and maintaining the data needed, and completing and reviewing the collection of information. Send comments regarding this burden estimate or any other aspect of this collection of information, including suggestions for reducing the burden, to the Department of Defense, Washington Headquarters Services, Executive Services Directorate, Information Management Division, 1155 Defense Pentagon, Washington, DC 20301-1155 (0704-0188). Respondents should be aware that notwithstanding any other provision of law, no person shall be subject to any penalty for failing to comply with a collection of information if it does not display a currently valid OMB control number.

**PLEASE DO NOT RETURN YOUR COMPLETED FORM TO THE ABOVE ORGANIZATION.**

<b>1. FROM (Organization Name)</b> Directorate of Public Works White Sands Missile Range, New Mexico	<b>2. DATE PREPARED (YYYYMMDD)</b> 20140709	<b>3. PROJECT/JOB NUMBER</b>	<b>4. SERIAL NUMBER</b>	<b>8. TRANSACTION DETAILS</b> <b>a. METHOD (X all that apply)</b> <input type="checkbox"/> ACQUISITION BY CONSTRUCTION <input checked="" type="checkbox"/> TRANSFER BETWEEN SERVICES <input type="checkbox"/> CAPITAL IMPROVEMENT <input type="checkbox"/> INVENTORY ADJUSTMENT  <b>c. TYPE (X one)</b> <input type="checkbox"/> DRAFT <input checked="" type="checkbox"/> FINAL <input type="checkbox"/> INTERIM
<b>5. TO (Organization - Installation Code and Name)</b> Department of Interior, Bureau of Indian Affairs 435 Montano, Albuquerque, NM 87107	<b>6. RPSUID/SITENAME/ INSTCODE/INSTNAME</b> Fort Wingate	<b>7. CONTRACT NUMBER(S)</b>	<b>7a. PLACED-IN-SERVICE DATE (YYYYMMDD)</b>	<b>b. WHEN/EVENT (X one)</b> <input type="checkbox"/> TOTAL ASSET PLACED-IN-SERVICE <input type="checkbox"/> PARTIAL ASSET PLACED-IN-SERVICE

9. ITEM NO.	10a. FACILITY NO.	10b. RPUID	11. CATEGORY CODE	12. CATCODE DESCRIPTION	13. TYPE CODE	AREA		OTHER		18. COST	19. FUND SOURCE	20. FUND ORG	21. INTEREST CODE	22. ITEM REMARKS
						14. PRIMARY UM	15. PRIMARY UM QUANTITY	16. SECONDARY UM	17. SECONDARY UM QUANTITY					
1			91110	Land Held, Parcel 5a	p	AC	159.33							Withdrawn Public Land, Notice of intention to relinquish withdrawal and return parcels of land to Dept. of Interior, Bureau of Indain Affairs
2			91110	Land Held, Parcel 12	p	AC	159.71							
3			91110	Land Held, Parcel 14	p	AC	478.70							

<b>23. STATEMENT OF COMPLETION.</b> The facilities listed hereon are in accordance with maps, drawings, and specifications and change orders approved by the authorized representative of the using agency except for the deficiencies listed on the reverse side.	<b>24.a. ACCEPTED BY (Typed Name and Signature)</b>  <b>b. DATE SIGNED (YYYYMMDD)</b>	
<b>a. TRANSFERRED BY (Typed Name and Signature)</b> THOMAS A. LADD LADD.THOMAS.A.1145736389 <small>Digitally signed by LADD.THOMAS.A.1145736389 DN: cn=LADD, o=U.S. Government, ou=DoD, email=LADD.THOMAS.A.1145736389, c=US Date: 2014.07.14 11:47:51 -0600</small>	<b>b. DATE SIGNED (YYYYMMDD)</b>  20140714	<b>c. TITLE (DPW/RPAO)</b>
<b>c. TITLE (Area Engr./Base Engr./DPW/Construction Agent)</b> REAL PROPERTY ACCOUNTABLE OFFICER		<b>25. PROPERTY VOUCHER NUMBER</b>

26. CONSTRUCTION DEFICIENCIES (Attach blank sheet for continuations)

27. PROJECT REMARKS (Attach blank sheet for continuations)

### INSTRUCTIONS

**GENERAL.** This form has been designed and issued for use in connection with the transfer of military real property between the military departments and to or from other government agencies. It supersedes ENG Forms 290 and 290B (formerly used by the Army and Air Force) and NAVDOCKS Form 2317 (formerly used by the Navy).

Existing instructions issued by the military departments relative to the preparation of DD Form 1354 are applicable to this revised form to the extent that the various items and columns on the superseded forms have been retained. The military departments may promulgate additional instructions, as appropriate.

For detailed instructions on how to fill out this form, please refer to Unified Facilities Criteria (UFC) 1-300-08, dated 16 April 2009 or later.

#### SPECIFIC DATA ITEMS.

1. **From.** Name of the transferring agency.
2. **Date Prepared.** Date of actual preparation. Enter all dates in YYYYMMDD format (Example: March 31, 2010 = 20100331).
3. **Project/Job Number.** Project number on a DD Form 1391 or Individual Job Order Number.
4. **Serial Number.** Sequential serial number assigned by the preparing organization (e.g., 2010-0001).
5. **To.** Name and address of the receiving installation, activity, and Service of the Real Property Accountable Officer (RPAO).
6. **RPSUID/SITENAME/INSTCODE/INSTNAME.** Real Property Site Unique Identifier and Site Name or Installation Code and Installation Name where the constructed facility is located.
7. **Contract Number(s).** Contract number(s) for this project.
- 7a. **Placed-In-Service Date.** RPA Placed In Service Date. This is the date the asset is actually placed-in-service.
8. **Transaction Details.**
  - a. Method of Transaction. Mark (X) as many boxes as apply.
  - b. When/Event. When or event causing preparation of DD Form 1354. X only one box.
  - c. Type. Draft, interim, or final DD Form 1354. X only one box.
9. **Item Number.** Use a separate item number for each facility, no item number for additional usages.

- 10a. **Facility Number.** Assigned in accordance with the Installation/Base Master Numbering Plan.
- 10b. **RPUID.** Real Property Unique Identifier - Identified in Real Property Inventory.
11. **Category Code.** The category code describes the facility usage.
12. **Catcode Description.** The category code name which describes the facility usage.
13. **Type Code.** Construction Type Code - Type of construction: P for Permanent; S for Semi-permanent; T for Temporary.
14. **Primary Unit Of Measure.** Area unit of measure; use the unit of measure associated with the category code selected in 11.
15. **Primary Unit of Measure Quantity.** The total area for the measure identified in Item 14. Use negative numbers for demolition.
16. **Secondary Unit of Measure.** Unit of Measure 2 is the capacity or other measurement unit (e.g., LF, MB, EA, etc.).
17. **Secondary Unit of Measure Quantity.** The total capacity/other for the measure identified in Item 16.
18. **Cost.** Cost for each facility; for capital improvements to existing facilities, show amount of increase only. If there is no increase for the capital improvement, enter N/A.
19. **Fund Source.** Enter the Fund Source Code for this item.
20. **Funding Organization.** Enter the code for the organization responsible for acquiring this facility.
21. **Interest Code.** RPA Interest Type Code. Enter the code that reflects government interest or ownership in the facility.
22. **Item Remarks.** Remarks pertaining only to the item number identified in Item 9; show cost sharing.
23. **Statement of Completion.** Typed name, signature, title, and date of signature by the responsible transferring individual or agent.
24. **Accepted By.** Typed name, signature, title, and date of signature by the RPAO or accepting official.
25. **Property Voucher Number.** Next sequential number assigned by the RPAO in voucher register.
26. **Construction Deficiencies.** List construction deficiencies in project during contractor turnover inspection.
27. **Project Remarks.** Project level remarks and continuation of blocks.

**TRANSFER AND ACCEPTANCE OF MILITARY REAL PROPERTY**

*Form Approved  
OMB No. 0704-0188*

PAGE 1 OF 1 PAGES

The public reporting burden for this collection of information is estimated to average 30 minutes per response, including the time for reviewing instructions, searching existing data sources, gathering and maintaining the data needed, and completing and reviewing the collection of information. Send comments regarding this burden estimate or any other aspect of this collection of information, including suggestions for reducing the burden, to the Department of Defense, Executive Services Directorate (0704-0188). Respondents should be aware that notwithstanding any other provision of law, no person shall be subject to any penalty for failing to comply with a collection of information if it does not display a currently valid OMB control number.

**PLEASE DO NOT RETURN YOUR COMPLETED FORM TO THE ABOVE ORGANIZATION.**

<b>1. FROM</b> ( <i>Installation/Activity/District and ZIP Code</i> ) REAL PROPERTY ACCOUNTABLE OFFICER WHITE SANDS MISSILE RANGE, NM	<b>2. DATE PREPARED</b> (YYYYMMDD)  20100816	<b>3. PROJECT/JOB NUMBER</b>	<b>4. SERIAL NUMBER</b>	<b>9. TRANSACTION DETAILS</b> <table border="0" style="width:100%;"> <tr> <td style="width:50%; vertical-align: top;"> <b>a.</b> <input type="checkbox"/> NEW CONST.  <input type="checkbox"/> EXISTING FAC.  <input type="checkbox"/> CAPITAL IMP.  <input checked="" type="checkbox"/> OTHER (<i>Specify</i>)                 </td> <td style="width:50%; vertical-align: top;"> <b>b.</b> <input type="checkbox"/> PHYS. COM. AVAIL.  <input type="checkbox"/> BENF/O  <input type="checkbox"/> PARTIAL BOD  <input type="checkbox"/> FINANCIAL COM.  <input checked="" type="checkbox"/> OTHER (<i>Specify</i>)                 </td> </tr> <tr> <td style="vertical-align: top;"> <b>c.</b> <input type="checkbox"/> DRAFT <input checked="" type="checkbox"/> FINAL  <input type="checkbox"/> INTERIM                 </td> <td style="vertical-align: top;"> <b>d. EFFECTIVE DATE</b> (YYYYMMDD)                 </td> </tr> </table>	<b>a.</b> <input type="checkbox"/> NEW CONST. <input type="checkbox"/> EXISTING FAC. <input type="checkbox"/> CAPITAL IMP. <input checked="" type="checkbox"/> OTHER ( <i>Specify</i> )	<b>b.</b> <input type="checkbox"/> PHYS. COM. AVAIL. <input type="checkbox"/> BENF/O <input type="checkbox"/> PARTIAL BOD <input type="checkbox"/> FINANCIAL COM. <input checked="" type="checkbox"/> OTHER ( <i>Specify</i> )	<b>c.</b> <input type="checkbox"/> DRAFT <input checked="" type="checkbox"/> FINAL <input type="checkbox"/> INTERIM	<b>d. EFFECTIVE DATE</b> (YYYYMMDD)
<b>a.</b> <input type="checkbox"/> NEW CONST. <input type="checkbox"/> EXISTING FAC. <input type="checkbox"/> CAPITAL IMP. <input checked="" type="checkbox"/> OTHER ( <i>Specify</i> )	<b>b.</b> <input type="checkbox"/> PHYS. COM. AVAIL. <input type="checkbox"/> BENF/O <input type="checkbox"/> PARTIAL BOD <input type="checkbox"/> FINANCIAL COM. <input checked="" type="checkbox"/> OTHER ( <i>Specify</i> )							
<b>c.</b> <input type="checkbox"/> DRAFT <input checked="" type="checkbox"/> FINAL <input type="checkbox"/> INTERIM	<b>d. EFFECTIVE DATE</b> (YYYYMMDD)							
<b>5. TO</b> ( <i>Installation/Activity/Service, ZIP Code &amp; INSNO</i> ) DEPARTMENT OF INTERIOR, BUREAU OF LAND MANAGEMENT 435 MONTANO, ALBUQUERQUE, NM 87107	<b>6. SITE/INSNO/ NAME</b>  FORT WINGATE	<b>7. CONTRACT NUMBER(S)</b>	<b>8. DRAWING NUMBER(S)</b>					

10. ITEM NO.	11. FACILITY NO.	12. CATEGORY CODE	13. CATCODE DESCRIPTION	14. TYPE	AREA		OTHER		19. COST	20. FUND SOURCE	21. FUND ORG	22. INTER-EST CODE	23. ITEM REMARKS
					15. UNIT OF MEAS 1	16. TOTAL QUANTITY UM 1	17. UNIT OF MEAS 2	18. TOTAL QUANTITY UM 2					
1		91110	LAND HELD TRACT 1 (PARCEL 10A) *  * BLM ADMINISTRATIVE SURVEY DEC 6, 2006	P	AC	482.85							WITHDRAWN PUBLIC LAND, NOTICE OF INTENTION TO RELINQUISH WITHDRAWAL AMENDED 1/27/07

<b>24. STATEMENT OF COMPLETION.</b> The facilities listed hereon are in accordance with maps, drawings, and specifications and change orders approved by the authorized representative of the using agency except for the deficiencies listed on the reverse side.	<b>25.a. ACCEPTED BY</b> ( <i>Typed Name and Signature</i> )	<b>b. DATE SIGNED</b> (YYYYMMDD)
<b>a. TRANSFERRED BY</b> ( <i>Typed Name and Signature</i> )	<b>c. TITLE</b> ( <i>DPW/RPAO</i> )	
<b>c. TITLE</b> ( <i>Area Engr./Base Engr./DPW</i> ) Real Property Accountable Officer		
<b>26. PROPERTY VOUCHER NUMBER</b>		

27. CONSTRUCTION DEFICIENCIES (attach blank sheet for continuations)

28. PROJECT REMARKS (attach blank sheet for continuations)

### INSTRUCTIONS

**GENERAL.** This form has been designed and issued for use in connection with the transfer of military real property between the military departments and to or from other government agencies. It supersedes ENG Forms 290 and 290B (formerly used by the Army and Air Force) and NAVDOCKS Form 2317 (formerly used by the Navy).

Existing instructions issued by the military departments relative to the preparation of DD Form 1354 are applicable to this revised form to the extent that the various items and columns on the superseded forms have been retained. The military departments may promulgate additional instructions, as appropriate.

For detailed instructions on how to fill out this form, please refer to Unified Facilities Criteria (UFC) 1-300-08, dated 17 December 2003.

#### SPECIFIC DATA ITEMS.

1. **From.** Name and address of the transferring agency.
2. **Date Prepared.** Date of actual preparation. Enter all dates in YYYYMMDD format (Example: March 31, 2004 = 20040331).
3. **Project/Job Number.** Project number on a DD Form 1391 or Individual Job Order Number.
4. **Serial Number.** Sequential serial number assigned by the preparing organization (e.g., 2004-0001).
5. **To.** Name and address of the receiving installation, activity, and service of the Real Property Accountable Officer (RPAO).
6. **Site/INSNO and Name.** Site or installation number and site name where the constructed facility is located.
7. **Contract Number(s).** Contract number(s) for this project.
8. **Drawing Number(s).** Drawing number(s) or CAD identifier(s) for project components.
9. **Transaction Details.**
  - a. **Type of Transaction.** Mark (X) only one box.
  - b. **When/Event.** When or event causing preparation of DD Form 1354. X only one box.
  - c. **Version.** Draft, interim, or final DD Form 1354. X only one box.
  - d. **Effective Date.** Effective date for transaction; start date for depreciation.
10. **Item Number.** Use a separate item number for each facility, no item number for additional usages.
11. **Facility Number.** Unique facility number identified in Real Property Inventory.
12. **Category Code.** The category code describes the facility usage.
13. **Catcode Description.** The category code name which describes the facility usage.
14. **Type.** Type of construction: P for Permanent; S for Semipermanent; T for Temporary.
15. **Area: Unit of Meas 1.** Area unit of measure; use SF, SY, AC only.
16. **Total Quantity UM 1.** The total area for the measure identified in Item 15. Use negative numbers for demolition.
17. **Other: Unit of Meas 2.** Unit of Measure 2 is the capacity or other measurement unit (e.g., LF, MB, EA, etc.).
18. **Total Quantity UM 2.** The total capacity/other for the measure identified in Item 17.
19. **Cost.** Cost for each facility; for capital improvements to existing facilities, show amount of increase only.
20. **Fund Source.** Enter the Fund Source Code for this item, i.e., 01-MILCON, 02-BRAC, 03-O&M, etc.
21. **Funding Organization.** Enter the code for the organization responsible for replacing this facility at the end of its useful life, i.e., 00-Army Active, 01-Army Reserve, 02-Army National Guard, etc.
22. **Interest Code.** Enter the code that reflects government interest or ownership in the facility, i.e., 01-Owned by DoD, 02-Owned by Federal Government (non-DoD), etc.
23. **Item Remarks.** Remarks pertaining only to the item number identified in Item 10; show cost sharing.
24. **Statement of Completion.** Typed name, signature, title, and date of signature by the responsible transferring individual or agent.
25. **Accepted By.** Typed name, signature, title, and date of signature by the RPAO or accepting official.
26. **Property Voucher Number.** Next sequential number assigned by the RPAO in voucher register.
27. **Construction Deficiencies.** List construction deficiencies in project during contractor turnover inspection.
28. **Project Remarks.** Project level remarks, continuation of blocks, and used to explain "other" entries in Item 9.



**TRANSFER AND ACCEPTANCE OF DoD REAL PROPERTY**

Form Approved  
OMB No. 0704-0188

PAGE 1 OF 2 PAGES

The public reporting burden for this collection of information is estimated to average 30 minutes per response, including the time for reviewing instructions, searching existing data sources, gathering and maintaining the data needed, and completing and reviewing the collection of information. Send comments regarding this burden estimate or any other aspect of this collection of information, including suggestions for reducing the burden, to the Department of Defense, Washington Headquarters Services, Executive Services Directorate, Information Management Division, 4800 Mark Center Drive, Alexandria, VA 22350-3100 (0704-0188). Respondents should be aware that notwithstanding any other provision of law, no person shall be subject to any penalty for failing to comply with a collection of information if it does not display a currently valid OMB control number.

**PLEASE DO NOT RETURN YOUR COMPLETED FORM TO THE ABOVE ORGANIZATION.**

<b>1. FROM (Organization Name)</b> Directorate of Public Works White Sands Missile Range, New Mexico	<b>2. DATE PREPARED (YYYYMMDD)</b> 20150319	<b>3. PROJECT/JOB NUMBER</b> N/A	<b>4. SERIAL NUMBER</b> N/A	<b>8. TRANSACTION DETAILS</b> a. METHOD (X all that apply) <input type="checkbox"/> ACQUISITION BY CONSTRUCTION <input checked="" type="checkbox"/> TRANSFER BETWEEN SERVICES <input type="checkbox"/> CAPITAL IMPROVEMENT <input type="checkbox"/> INVENTORY ADJUSTMENT b. WHEN/EVENT (X one) <input checked="" type="checkbox"/> TOTAL ASSET PLACED-IN-SERVICE <input type="checkbox"/> PARTIAL ASSET PLACED-IN-SERVICE c. TYPE (X one) <input type="checkbox"/> DRAFT <input checked="" type="checkbox"/> FINAL <input type="checkbox"/> INTERIM
<b>5. TO (Organization - Installation Code and Name)</b> Department of Interior, Bureau of Indian Affairs 435 Montano, Albuquerque, NM 87107	<b>6. RPSUID/SITENAME/ INSTCODE/INSTNAME</b> Fort Wingate	<b>7. CONTRACT NUMBER(S)</b> N/A	<b>7a. PLACED-IN-SERVICE DATE (YYYYMMDD)</b> N/A	

9. ITEM NO.	10a. FACILITY NO.	10b. RPUID	11. CATEGORY CODE	12. CATCODE DESCRIPTION	13. TYPE CODE	14. SUST. CODE	AREA		OTHER		19. COST	20. FUND SOURCE	21. FUND ORG	22. INTER-EST CODE	23. ITEM REMARKS
							15. PRIMARY UM	16. PRIMARY UM QUANTITY	17. SECONDARY UM	18. SECONDARY UM QUANTITY					
1			91110	Land Held, Parcel 10B	P		AC	112							Withdrawn Public Land. Notice of intention to relinquish withdrawal and return parcel of land to Department of Interior, Bureau of Indian Affairs.

<b>24. STATEMENT OF COMPLETION.</b> The facilities listed hereon are in accordance with maps, drawings, and specifications and change orders approved by the authorized representative of the using agency except for the deficiencies listed on the reverse side.	<b>25a. ACCEPTED BY (Typed Name and Signature)</b>  <b>b. DATE SIGNED (YYYYMMDD)</b> 20150319	<b>b. DATE SIGNED (YYYYMMDD)</b> 20150319
<b>a. TRANSFERRED BY (Typed Name and Signature)</b> Thomas A. Ladd LADD.THOMAS.A.1145736389 <small>Digitally signed by LADD.THOMAS.A.1145736389 DN: cn=LADD.THOMAS.A.1145736389, o=DoD, ou=DPW, email=LADD.THOMAS.A.1145736389, date=2015.03.19 13:59:17 -0500</small>	<b>c. TITLE (DPW/RPAO)</b> RPAO, DIRECTOR - DPW	<b>26. PROPERTY VOUCHER NUMBER</b>

27. CONSTRUCTION DEFICIENCIES (Attach blank sheet for continuations)

28. PROJECT REMARKS (Attach blank sheet for continuations)

### INSTRUCTIONS

**GENERAL.** This form has been designed and issued for use in connection with the transfer of military real property between the military departments and to or from other government agencies. It supersedes ENG Forms 290 and 290B (formerly used by the Army and Air Force) and NAVDOCKS Form 2317 (formerly used by the Navy).

Existing instructions issued by the military departments relative to the preparation of DD Form 1354 are applicable to this revised form to the extent that the various items and columns on the superseded forms have been retained. The military departments may promulgate additional instructions, as appropriate.

For detailed instructions on how to fill out this form, please refer to Unified Facilities Criteria (UFC) 1-300-08, dated 16 April 2009 or later.

#### SPECIFIC DATA ITEMS.

1. **From.** Name of the transferring agency.
2. **Date Prepared.** Date of actual preparation. Enter all dates in YYYYMMDD format (Example: March 31, 2010 = 20100331).
3. **Project/Job Number.** Project number on a DD Form 1391 or Individual Job Order Number.
4. **Serial Number.** Sequential serial number assigned by the preparing organization (e.g., 2010-0001).
5. **To.** Name and address of the receiving installation, activity, and Service of the Real Property Accountable Officer (RPAO).
6. **RPSUID/SITENAME/INSTCODE/INSTNAME.** Site Unique Identifier and name or installation code and name where the constructed facility is located.
7. **Contract Number(s).** Contract number(s) for this project.
- 7a. **Placed-In-Service Date.** RPA Placed In Service Date. This is the date the asset is actually placed-in-service.
8. **Transaction Details.**
  - a. Method of Transaction. Mark (X) as many boxes as apply.
  - b. When/Event. When or event causing preparation of DD Form 1354. X only one box.
  - c. Type. Draft, interim, or final DD Form 1354. X only one box.
9. **Item Number.** Use a separate item number for each facility, no item number for additional usages.

- 10a. **Facility Number.** Assigned in accordance with the Installation/Base Master Numbering Plan.
- 10b. **RPUID.** Identified in Real Property Inventory.
11. **Category Code.** The category code describes the facility usage.
12. **Catcode Description.** The category code name which describes the facility usage.
13. **Type.** Type of construction: P for Permanent; S for Semi- permanent; T for Temporary.
14. **Sustainability Code.** Reports whether or not an asset meets the sustainability guidelines set forth in Section 2(g) of Executive Order 13514. Valid values are: 1 (asset meets the guidelines); 2 (asset does not meet the guidelines); 3 (asset not evaluated); 4 (asset not subject to guidelines).
15. **Area: UM 1.** Area unit of measure; use the unit of measure associated with the category code selected in 11.
16. **Total Quantity UM 1.** The total area for the measure identified in Item 15. Use negative numbers for demolition.
17. **Other: UM 2.** Unit of Measure 2 is the capacity or other measurement unit (e.g., LF, MB, EA, etc.).
18. **Total Quantity UM 2.** The total capacity/other for the measure identified in Item 17.
19. **Cost.** Cost for each facility; for capital improvements to existing facilities, show amount of increase only. If there is no increase for the capital improvement, enter N/A.
20. **Fund Source.** Enter the Fund Source Code for this item.
21. **Funding Organization.** Enter the code for the organization responsible for acquiring this facility.
22. **Interest Code.** Enter the code that reflects government interest or ownership in the facility.
23. **Item Remarks.** Remarks pertaining only to the item number identified in Item 9; show cost sharing.
24. **Statement of Completion.** Typed name, signature, title, and date of signature by the responsible transferring individual or agent.
25. **Accepted By.** Typed name, signature, title, and date of signature by the RPAO or accepting official.
26. **Property Voucher Number.** Next sequential number assigned by the RPAO in voucher register.
27. **Construction Deficiencies.** List construction deficiencies in project during contractor turnover inspection.
28. **Project Remarks.** Project level remarks and continuation of blocks.